




Popular Destinations:

Downtown Sayville: 0.4 miles   



Historic Main Street with several locally operated restaurants, boutiques and a movie theater.

Sayville Falls Mini Golf: 0.5 miles 




18 hole mini golf course with water features.

Brookside County Park: 0.5 miles 

Small preserve with trails along Green's Creek.

John E. Roosevelt County Park: 1.0 mi  




Public park with a walking trail and tours of a former estate owned by the Roosevelt family.

Islip Grange: 1.2 miles   

Assemblage of historic buildings relocated to a town park which recreates a 19th century village.

LT Murphy Navy SEAL Museum: 1.3 mi 

Museum dedicated to preserving and honoring the legacy of Navy SEALs.

Fire Island National Shoreline: 1.4 mi   

Ocean beach communities of Cherry Grove, Fire Island Pines and Sailors Haven on Fire Island accessed from the Sayville Ferry Terminal. Sailor's Haven is home to the Sunken Forest, a globally rare ecological community with 1.6 mi of trails.

Long Island Maritime Museum: 1.5 miles 

Museum celebrating Long Island's rich maritime history and bookable excursions on an oyster ship.

Sayville Marina Park: 1.5 miles  

Park along the Great South Bay with a playground and a small beach.

West Sayville Golf: 1.6 miles 

18 hole golf course with views of the Great South Bay, driving range and seasonal grill.

Sans Souci County Park: 1.9 miles 

316-acre park with hiking trails along a series of lakes.

Transit to Trails Program:

Launched in 2023, Suffolk County's Transit to Trails Program was created to support hikers and bikers with exploring many of Long Island's natural landscapes using only public transit. The maps guide visitors to a variety of outdoor recreational activities and downtown amenities which are all accessible from Long Island Rail Road stations.

For more information, visit ConnectLI.org



For transit schedules, visit MTA.info/TrainTime



In Partnership With:



Disclaimer:

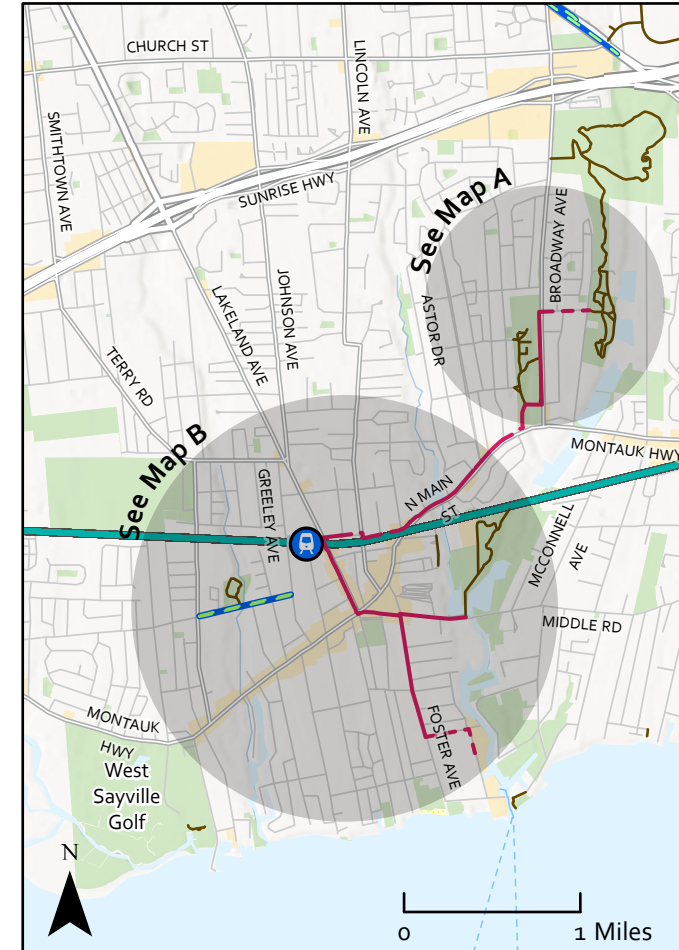
The trails and routes provided on the Transit to Trails maps are suggested routes for trip planning purposes only. All boundaries and trails are shown as approximate. The County and its partners make no representations or warranties with respect to the condition of the suggested routes and the accuracy of the maps.

Weather, construction and other unforeseen circumstances may prevent users from taking the suggested routes. Always check online to see if the parks and attractions are open on the day of your trip. Check public transit schedules/service changes before starting your journey. Use caution along routes, especially when crossing roadways. Use official trail maps to navigate within parks.

Transit to Trails: LIRR Sayville Station

Use this guide to access ocean beaches, hiking and biking trails, museums, golfing and an active main street all accessible from the LIRR station.

Overview:



LIRR Station



Montauk LIRR Branch



Station Platform



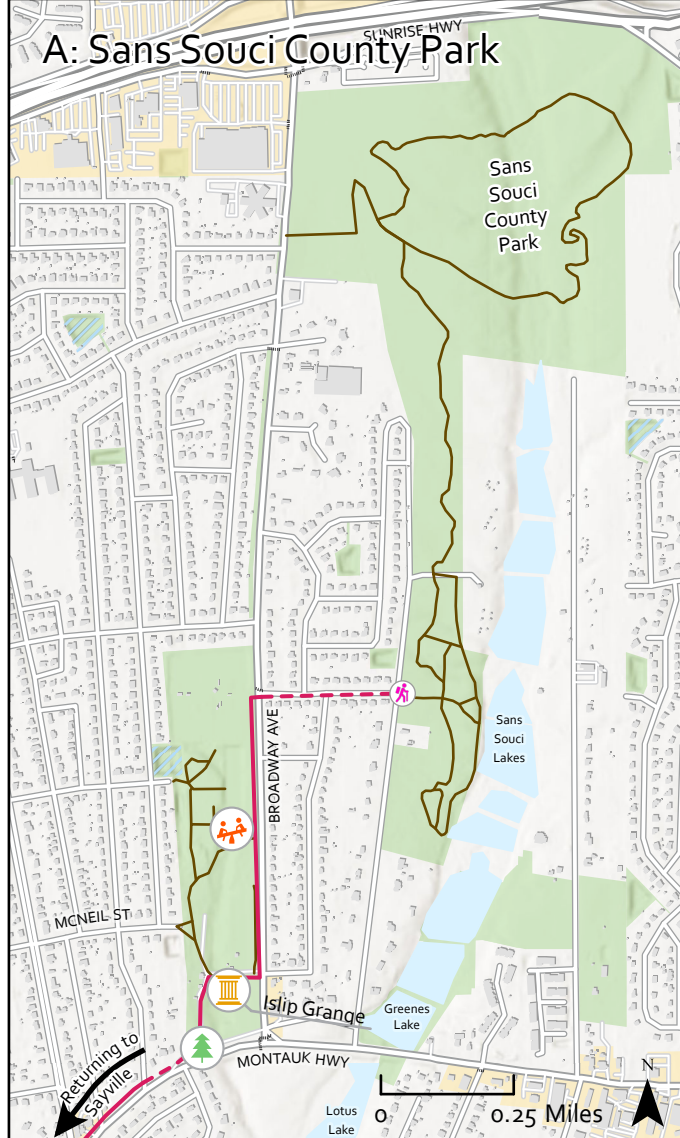
Sidewalk/Path

Walking on Road

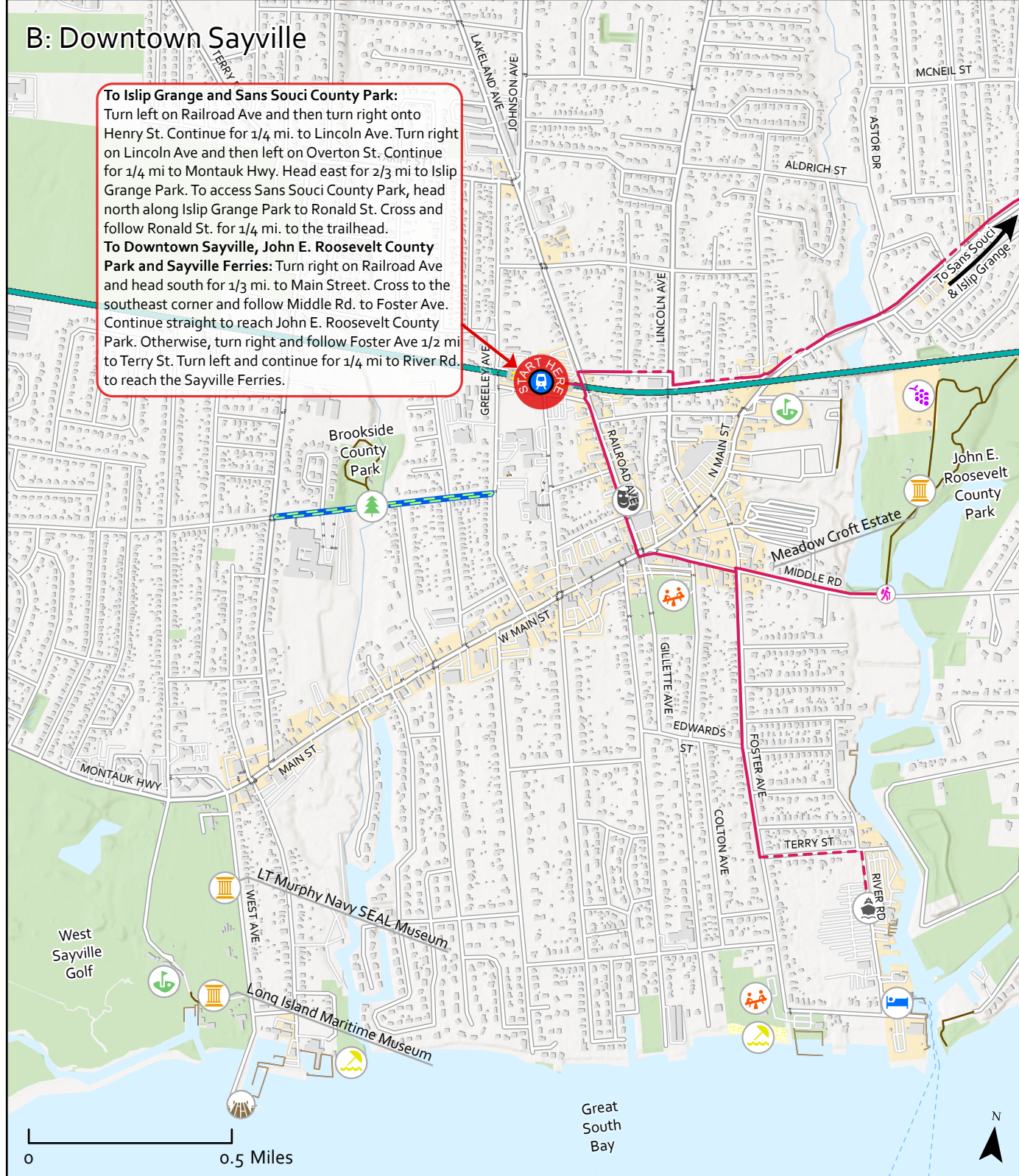
Bike Lanes

Hiking Trails

A: Sans Souci County Park



B: Downtown Sayville



- | | | | | | |
|--|---------------------|--|------------------|--|-----------------|
| | LIRR Station | | Hiking | | Sidewalk/Path |
| | Montauk LIRR Branch | | Museum | | Walking on Road |
| | Start Here | | Park | | Crosswalk |
| | Accommodations | | Playground | | Stairs |
| | Beach | | Theater | | Boardwalks |
| | Boardwalk | | Brewery | | Bike Lanes |
| | Ferry | | Vineyard | | Hiking Trails |
| | Golf/Minigolf | | Station Platform | | Shared Use Path |

Sources: Suffolk County Economic Development and Planning, Open Street Maps Contributors, New York State State GIS Program Office, Peconic Land Trust, ESRI, HERE, METI, NASA, USGS, EPA, NPS, USDA, GSA, NGA, FEMA, Garmin, Microsoft, Geoland, SafeGraph, GeoTechnologies, Inc, US Census Bureau, Airbus, Geodastyselsen, Rijkswaterstaat